

GUARDRAIL SCHEDULE				
NO.	ITEM DESCRIPTION / TYPE	BEGIN STA.	OFFSET	LENGTH
2	XXXXXXXXXXXXXXXXXXXXXXXXXXXXXXXXXXXX	XXXX+XX.XX	XXXX.XX	93'
3	XXXXXXXXXXXXXXXXXXXXXXXXXXXXXXXXXXXX	XXXX+XX.XX	XXXX.XX	39'
4	XXXXXXXXXXXXXXXXXXXXXXXXXXXXXXXXXXXX	XXXX+XX.XX	XXXX.XX	39'
5	XXXXXXXXXXXXXXXXXXXXXXXXXXXXXXXXXXXX	XXXX+XX.XX	XXXX.XX	418'

DRAINAGE PIPE SCHEDULE						
NO.	SIZE / TYPE	CLASS	LENGTH	SLOPE	INV. EL.	DIS. EL.
301	18" RCP	111	63	0.0016	63.52	63.42
305	18" RCP	111	57	0.0026	62.25	62.10

DELDOT SWM FACILITY SCHEDULE		
NO.	TYPE / DESCRIPTION	LOCATION
3 (TBD)	INFILTRATION TRENCH	STA. 505+20 LT. TO STA. 508+20 LT.

DRAINAGE INLET SCHEDULE						
NO.	STATION	OFFSET	BOX SIZE	GRATE	T.G. EL.	INV. EL.
310 *	1673+70.00	4.82' RT	72" x 72"	2	78.07	68.21 **

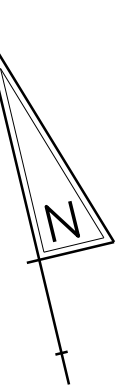
\* DOGHOUSE INLET BOX IN ACCORDANCE WITH DELDOT STANDARD DETAIL D-5, SHEET 9.  
 \*\* CONTRACTOR TO FIELD VERIFY INVERT PRIOR TO FURNISHING INLET.

FLARED END SECTION SCHEDULE			
NO.	SIZE / TYPE	SLOPE	SAFETY GRATE
301	18" RCP	0.0016	N/A
302	18" RCP	0.0016	N/A
305	18" RCP	0.0026	N/A
306	18" RCP	0.0026	N/A

RIPRAP STABILIZATION SCHEDULE				
NO.	TYPE	W	L	D
300	R-4	13'	9'	14"
302	R-4	8'	6'	14"
306	R-4	8'	6'	14"

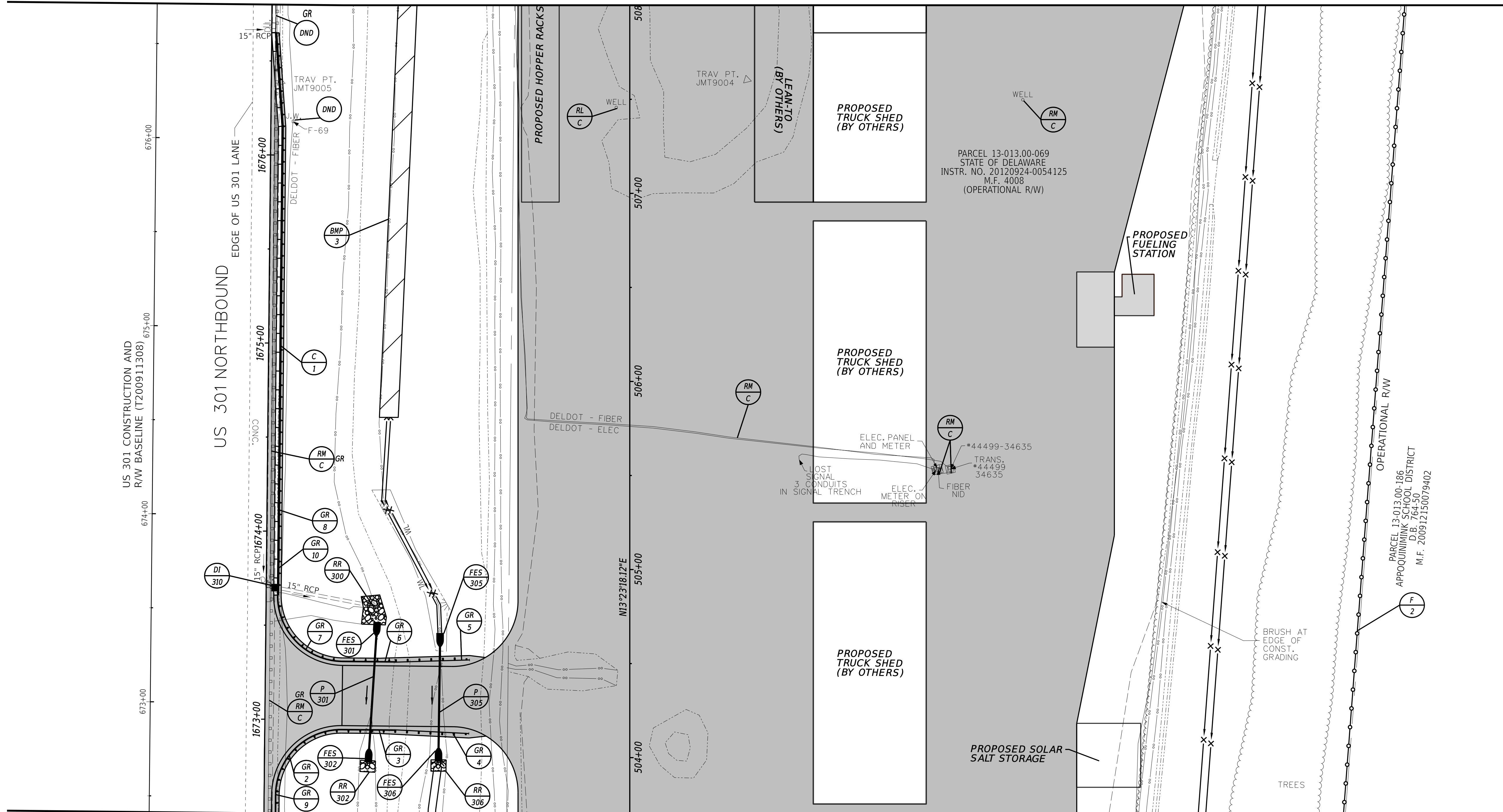
FENCE SCHEDULE			
NO.	QTY.	DESCRIPTION	NOTES
2	431 LF	CHAINLINK FENCE, 8 FT. HIGH (ITEM 727000)	1' WITHIN EXISTING OPERATIONAL RIGHT OF WAY LINE

CURB SCHEDULE		
NO.	ITEM DESCRIPTION / TYPE	LENGTH
1	INTEGRAL P.C.C. CURB AND GUTTER, TYPE 1-4	300'



MATCH LINE STA 1676+80

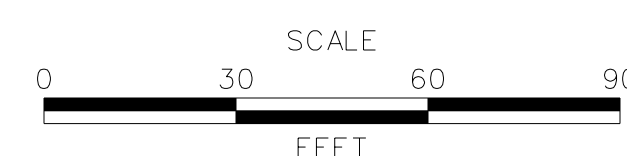
MATCH LINE STA 508+00



MATCH LINE STA 1672+50

MATCH LINE STA 503+70

ADDENDA / REVISIONS



BOYDS CORNER MAINTENANCE YARD  
SITE PLAN

CONTRACT	T201811302	BRIDGE NO.	N/A
COUNTY	NEW CASTLE COUNTY	DESIGNED BY:	CSR
		CHECKED BY:	WJD

CONSTRUCTION PLAN

SECTION	JMT
SHEET NO.	9

1/29/2021 2:26:08 PM c:\pwworking\jmt.com\d0159632\Cp-Site.dgn \$MODELNAME\$